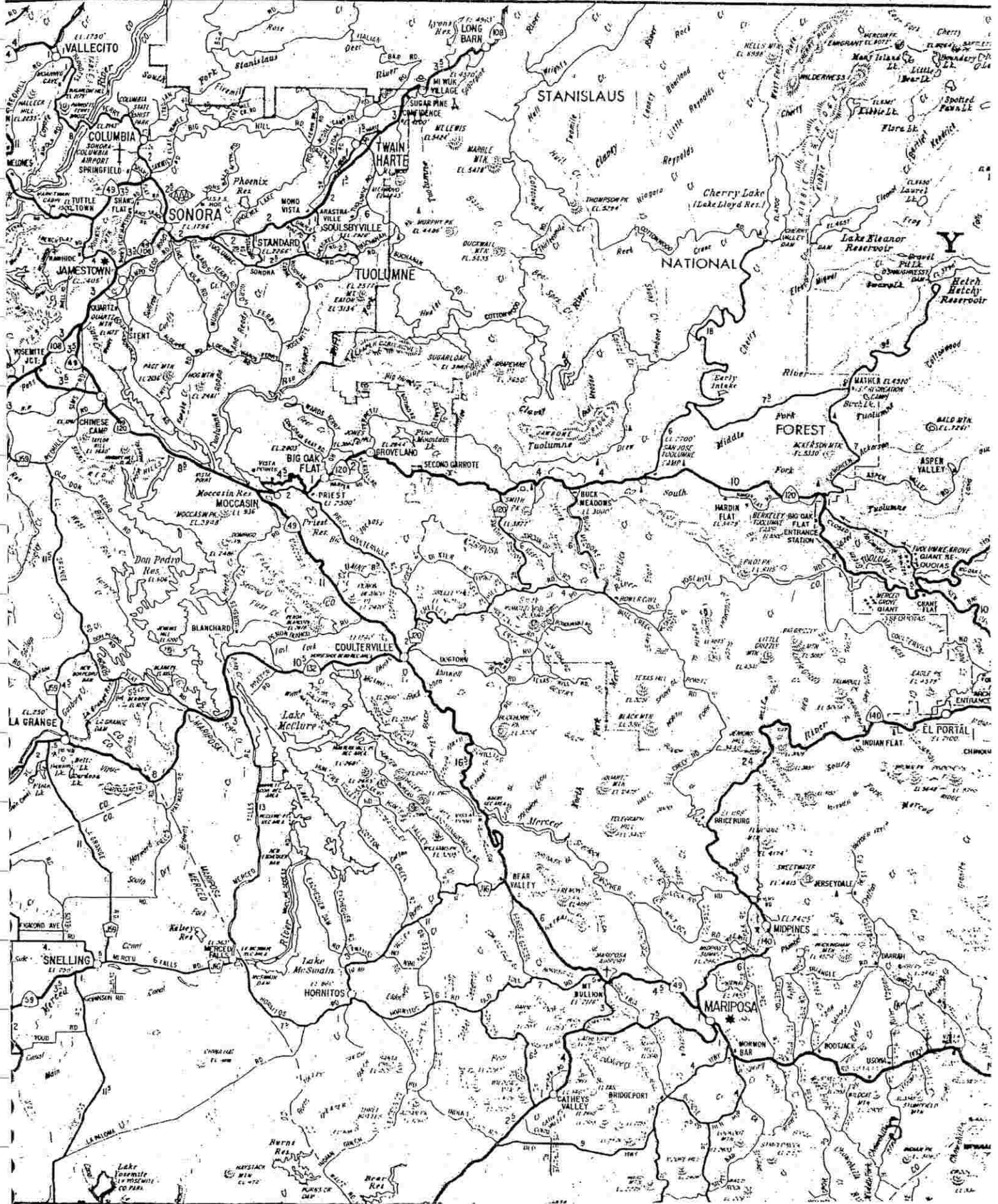



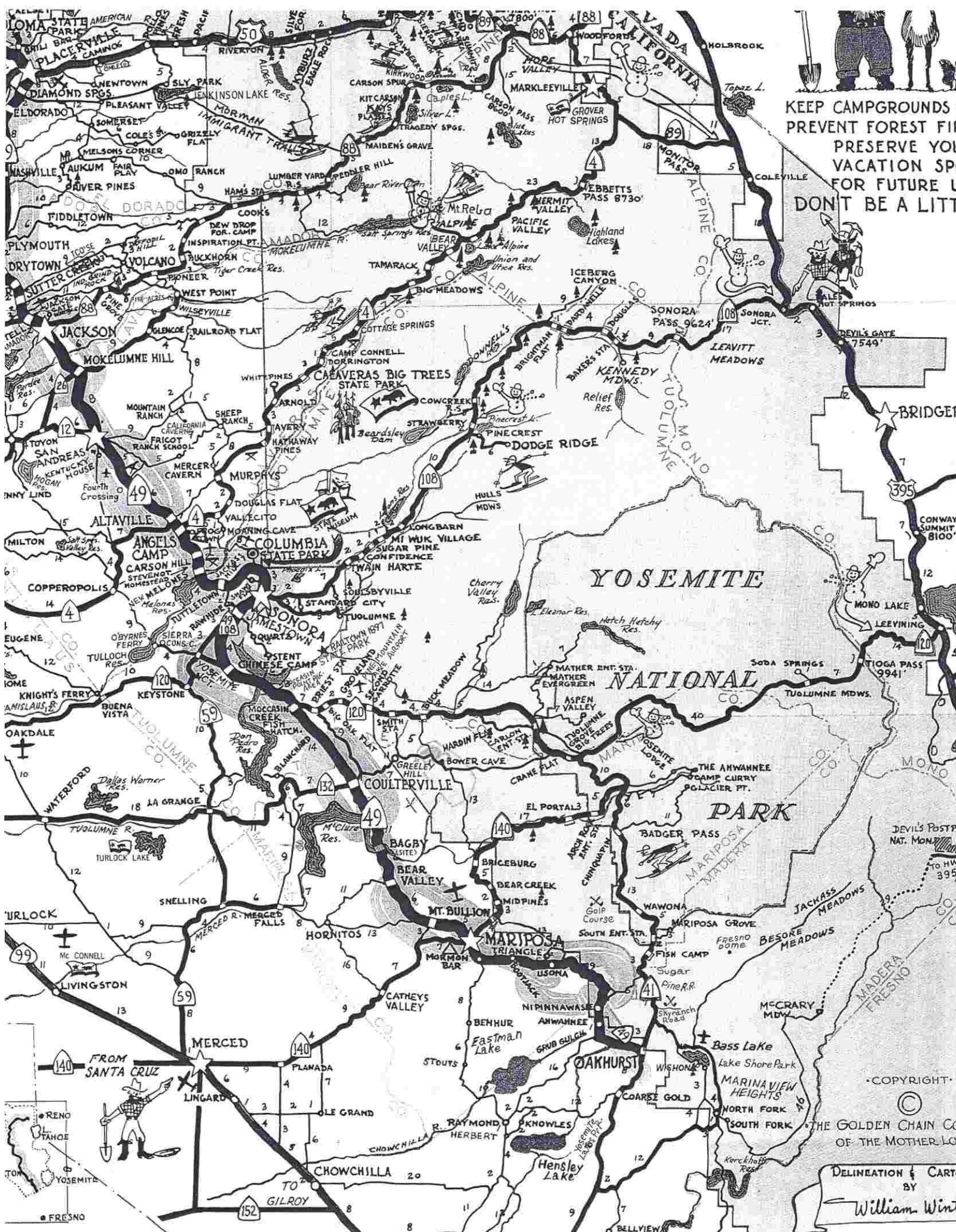
Figure 1.
 Location Map of the
 RED CLOUD MINE
 Kinsley Mining District
 Mariposa County, California
 x Mines & Prospects

FOR ADJOINING AREA SEE LAKE TAHOE MAP

MURPHY'S 8 TO MURPHY'S 4

TO PINCREST II; DODGE RIDGE 14





KEEP CAMPGROUNDS
PREVENT FOREST FIRE
PRESERVE YOUR
VACATION SPOTS
FOR FUTURE USE
DON'T BE A LITTLE



BRIDGE
CONWAY SUMMIT 8100'

MONO LAKE
LEE VINING
TIOGA PASS 9941'

DEVILS POST
NAT. MON.

JACKASS MEADOWS
BESORE MEADOWS

MCCRARY MDW.

BASS LAKE
LAKE SHORE PARK
MARINA VIEW HEIGHTS
NORTH FORK
SOUTH FORK

COPYRIGHT
©
THE GOLDEN CHAIN CO.
OF THE MOTHER LO
DELINEATION & CART
BY
William Wint

AREA COVERED IN DETAIL

Wash-N-Dry Laundromat

15 BROADWAY
COULTERVILLE
PHONE: (209) 878-3418
VI, GREG & STEPHANIE

10



NO. 6 MAIN ST. • COULTERVILLE
(209) 878-3621

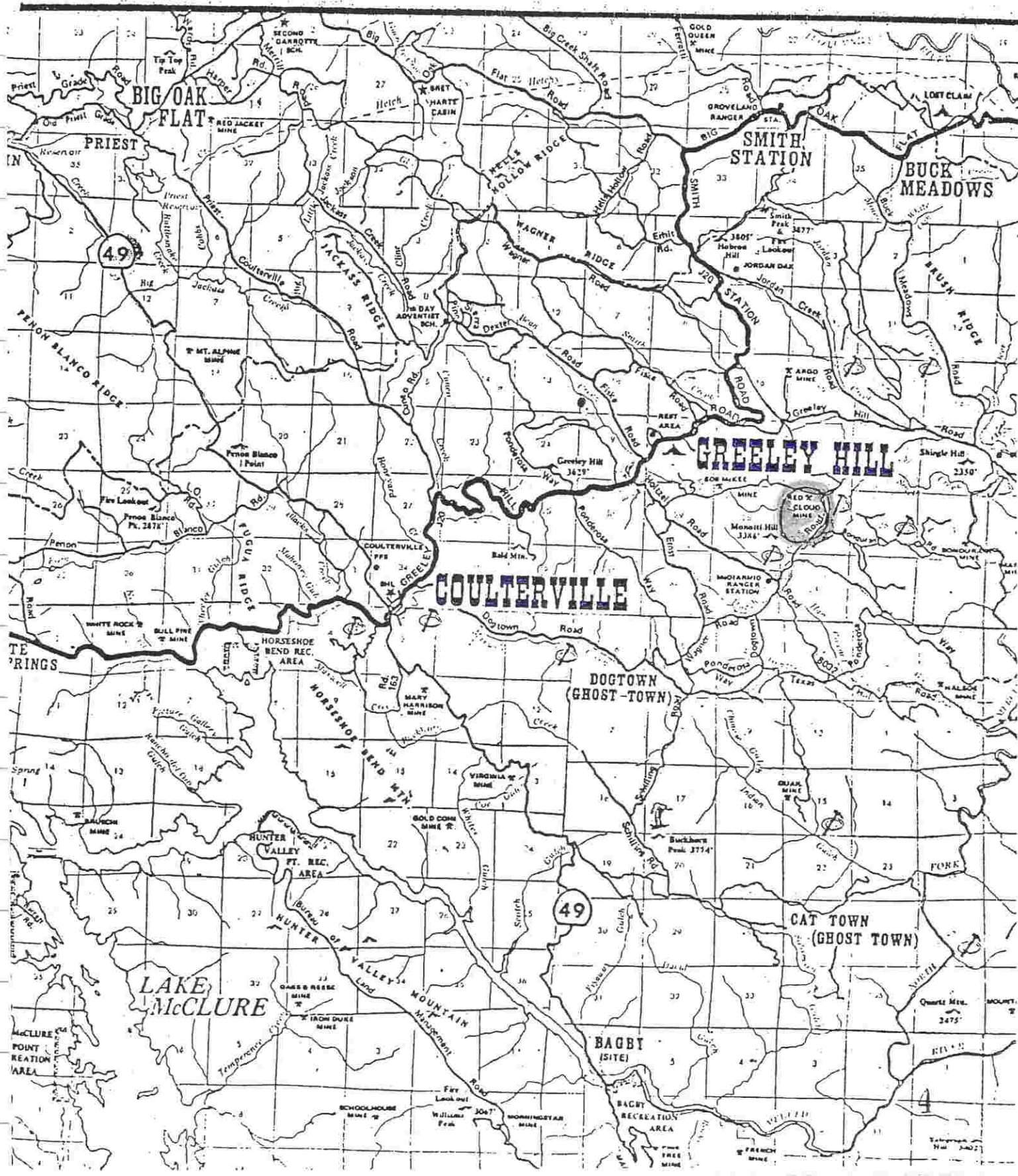
11

UNION GAS
TOWING
PARTS & REPAIRS
24-HOUR SERVICE

8 Main St. • Coulterville
878-3405 or 878-3430

12

BOAT RENTALS • BAIT
TACKLE • GROCERIES
SKIING • CAMPING
LEE & HELEN SWICKARI
Barrett Cove Recreation Area
Star Route • La Grang
California 9532
Phone: (209) 378-2441



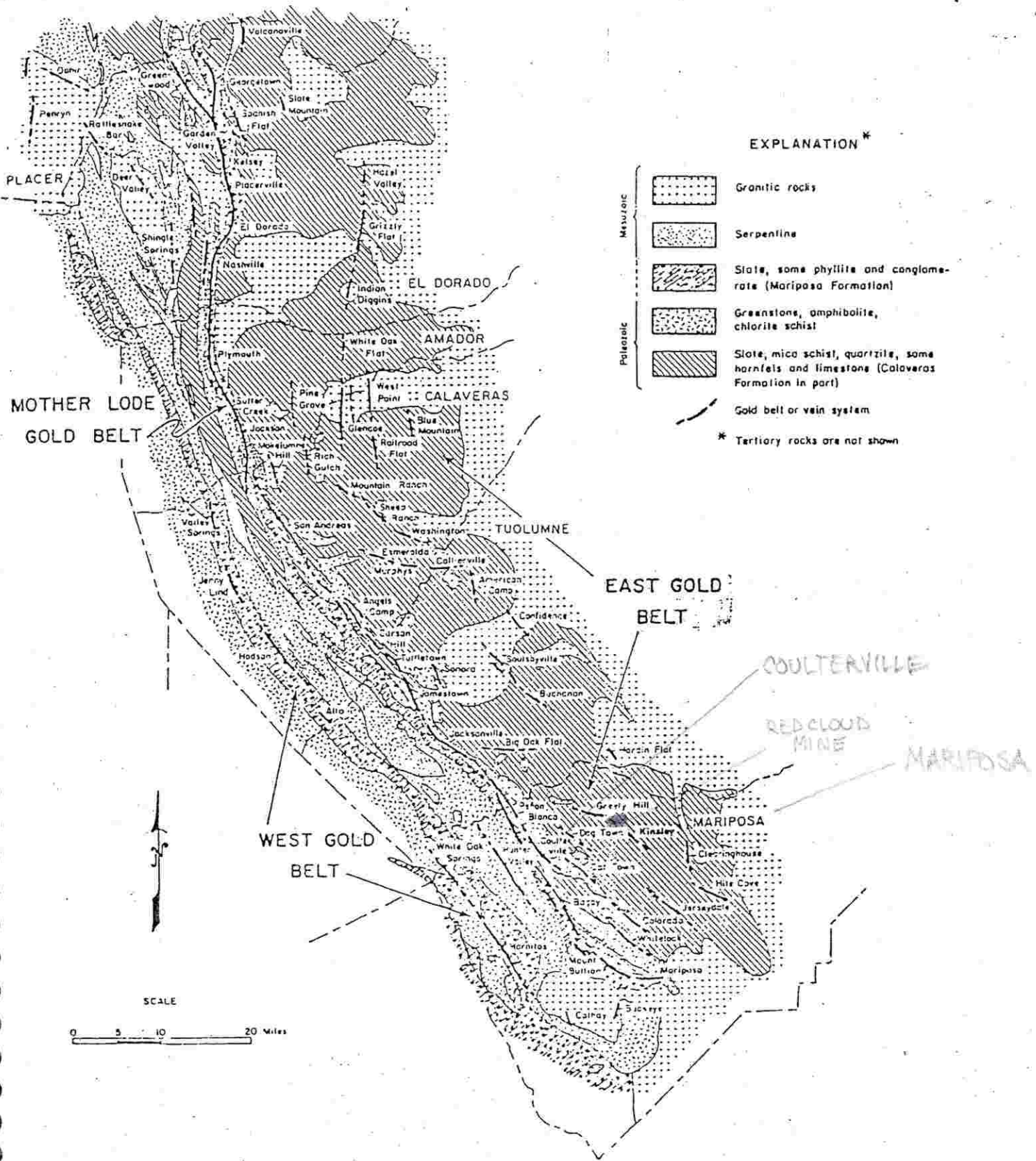


Figure 4. Map of Major Rock Units and Lode-Gold Belts, Central Sierra Nevada. The Mother Lode and the related East and West gold belts are shown.